
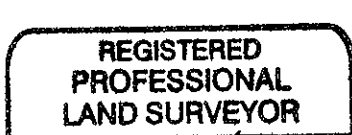
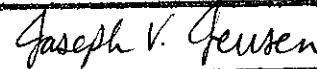


OREGON PUBLIC LAND CORNER REPORT / RESTORATION REPORT
Tillamook County Surveyor's Office

SECTION: 5	TOWNSHIP 3 South	RANGE 9 West
COUNTY: Tillamook		DATE: 8-24-11
CORNER DESIGNATION: The Section Corner common to Sections 5 and 8 ONLY, T. 3 S., R. 9 W., W.M.		(Please check one)
		<input type="checkbox"/> Condition Report Only
		<input type="checkbox"/> Restoration
		<input checked="" type="checkbox"/> Rewitness
		<input type="checkbox"/> Unrecorded
		<input type="checkbox"/> Reset at surface
		<input type="checkbox"/> Referenced Out
<p>Previous Rewitnesses, Restorations and Surveys, etc: BLM Field Notes Volume: OR-R0216 Page 50, (GLO Book 3S9 Page 43) (1880), BLM Field Notes Volume: OR-R0405 Page 273 (1896), Rewitness Book 2 Page 408 (1959), BLM Field Notes Volume: OR-R0576 Page 322 (1962), Map A-1152 (1964), Map B-1012 (1981), Rewitness Card #497 (1985), Tillamook County Survey Records.</p>		
<p>Found Monument(s) and Accessories (Condition & Source): Found 3" dia. B.L.M. Brass Cap in a 10" concrete cylinder. A 2" dia. Iron Pipe also protrudes from concrete. Found a hat section post with yellow metal location tag South 1.5' from the monument. Found a carsonite post 1.0' North of the monument. The original post was set in 1880 by GLO Surveyor Samuel G. Caudle and 4 bearing trees were scribed. In 1896 GLO Surveyor Lincoln E. Wilkes ran the line and found the post to be obliterated. He reset the post at record distances from the found bearing trees, but found the bearings to be off approximately 10°. Subsequent surveys and rewitnesses concur with the 1896 survey. In 1959 Mervin Whitmore found two of the Original Alder trees at the 1896 GLO bearing and distance and set the 2" dia. Iron Pipe at the corner position along with marking 3 new bearing trees. In 1962 BLM set the 3" Brass Cap as shown hereon at the position of Whitmore's Pipe. (1896 GLO) – Did not find the (8" Alder bears S 35° E 17 lks. [11.22']). Tree was used to set pipe in 1959. (1896 GLO) – Did not find the (6" Alder bears N 69° E 23 lks. [15.18']). (1896 GLO) – Did not find the (10" Alder bears S 85° W 31 lks. [20.46']). (1896 GLO) – Did not find the (8" Alder bears N 35° W 42 lks. [27.72']). Tree was used to set pipe in 1959. (Book 2, Page 408) – Found 54" Fir Stump (was 48") (bears N 87° W 33') face overgrown. (Book 2, Page 408) – Found 27" Fir Stump (was 21") (bears S 74° W 28'), face overgrown. (Book 2, Page 408) – Found 40" Fir Stump (was 37") (bears S 72° E 57'), face overgrown. () Indicates record information, Tillamook County Survey Records. [] Indicates record links converted to feet.</p>		
Monument Set (Procedures and Description): N/A	Sketch of Found Monument:	
		
New Accessories set: N/A		
<p>New Bearing Trees Marked: *42" dia. Cedar bears S 32° E 21.2', scribed "T3SR9WBT", tagged and painted. *50" dia. Spruce bears N 87° E 8.5', scribed "T3SR9WBT", tagged and painted. *57" dia. D. Fir bears N 9° E 27.3', scribed "T3SR9WBT", tagged and painted. * Indicates an aluminum nail with washer marked, "Till. Co. Surveyor" in the face of the blaze between the scribed "B" and "T". Also, a yellow metal location tag affixed in an upper blaze.</p>		
<p>Location & Comments: Monument is located on a spur ridge. A small creek bears west approx. 70' and a larger creek bears South approx. 140'.</p>		
<p>Firm / Agency Address: TILLAMOOK COUNTY SURVEYOR'S OFFICE 201 Laurel Avenue Tillamook, Oregon 97141</p>		SURVEYOR'S SEAL
<p>Party Chief: Joe Jensen, P.L.S. 60067, Deputy County Surveyor</p>		
<p>Notes: Digital images were taken of the monument and its accessories.</p>		
<p>Witnesses: Danny R. McNutt, P.L.S. 49230, Tillamook County Surveyor Michael R. Rice, L.S.I. 16723, Survey Technician</p>		